

Water Weekly

For the week of 05/27/25



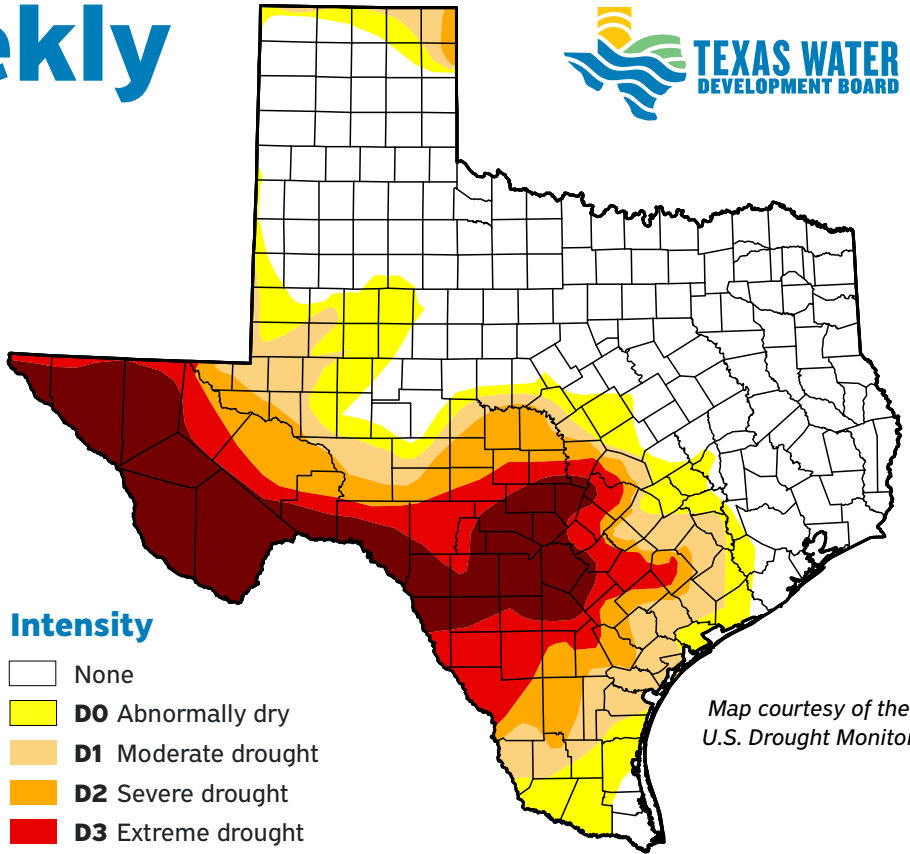
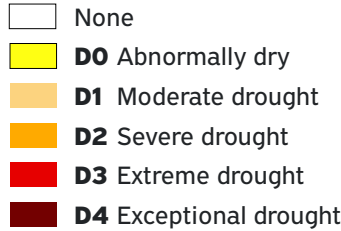
Water conditions

This week's map, for conditions as of May 20, shows no change from the previous week. This is the eighth consecutive week that drought has not expanded and the second time in that span that drought area has remained unchanged. Drought is expected to contract on next week's map.

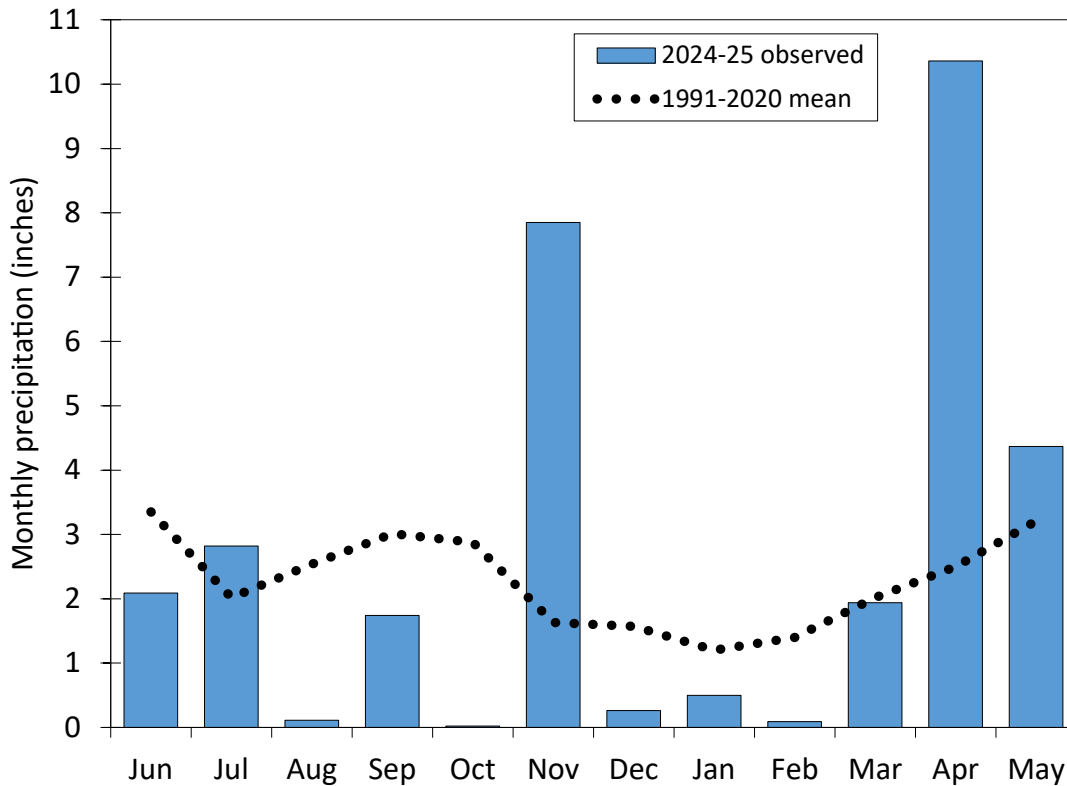
Drought conditions

41% now
41% a week ago
43% three months ago
26% a year ago

Intensity



Map courtesy of the U.S. Drought Monitor



Wichita Falls precipitation

Since June 2024, the Wichita Falls area has recorded its wettest November and wettest April according to data going back 120 years. Meanwhile, October 2024 was the community's fifth driest October. Cumulative 12-month precipitation ending May 2025 is shaping up to be their 27th wettest such period.

Data courtesy of NOAA

By Dr. Mark Wentzel, Hydrologist, Office of Water Science and Conservation

Jonathan Mathers, Government Relations | Jonathan.Mathers@twdb.texas.gov | 512-463-7848
Media Relations | MediaRelations@twdb.texas.gov | 512-463-5129

www.twdb.texas.gov

