

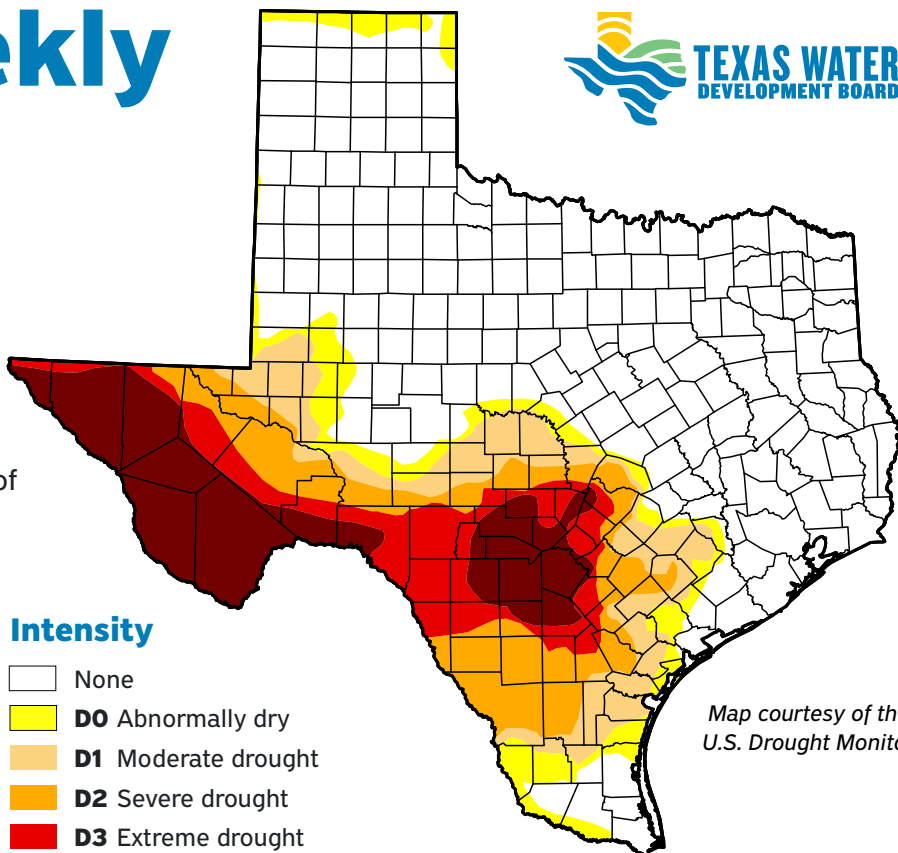
Water Weekly

For the week of 06/09/25



Water conditions

This week's map, for conditions as of June 3, shows the last bit of drought north of the Brazos River has been eliminated. Meanwhile, drought hangs on stubbornly in West, Central, and South Texas. For 12 consecutive weeks, more than 10 percent of the state has been in exceptional drought.



Drought conditions

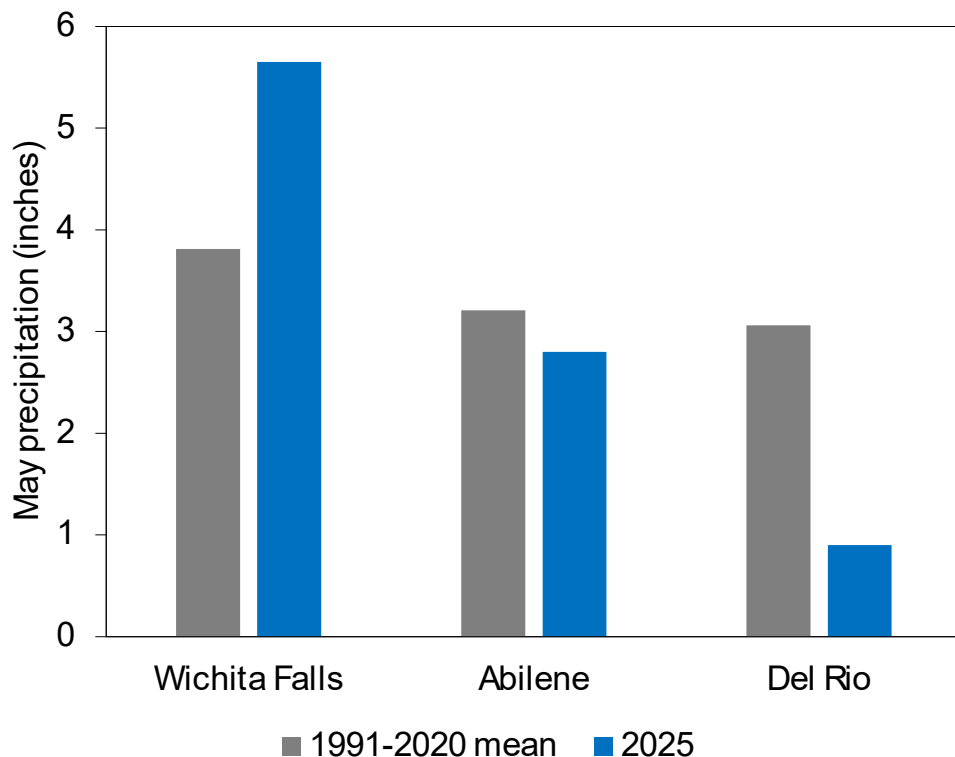
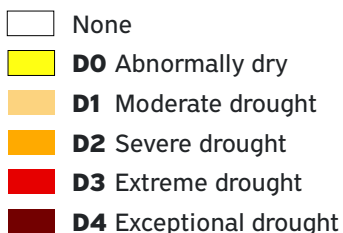
36% now

39% a week ago

54% three months ago

26% a year ago

Intensity



May precipitation

From 1991-2020, May precipitation averaged more than 3 inches for Wichita Falls, Abilene, and Del Rio. In 2025, precipitation for those cities mirrored a statewide pattern of less rainfall in the south. Precipitation was above-average in Wichita Falls, near-average in Abilene, and below-average in Del Rio.

Data courtesy of NOAA

By Dr. Mark Wentzel, Hydrologist, Office of Water Science and Conservation

Jonathan Mathers, Government Relations | Jonathan.Mathers@twdb.texas.gov | 512-463-7848

Media Relations | MediaRelations@twdb.texas.gov | 512-463-5129

www.twdb.texas.gov

