

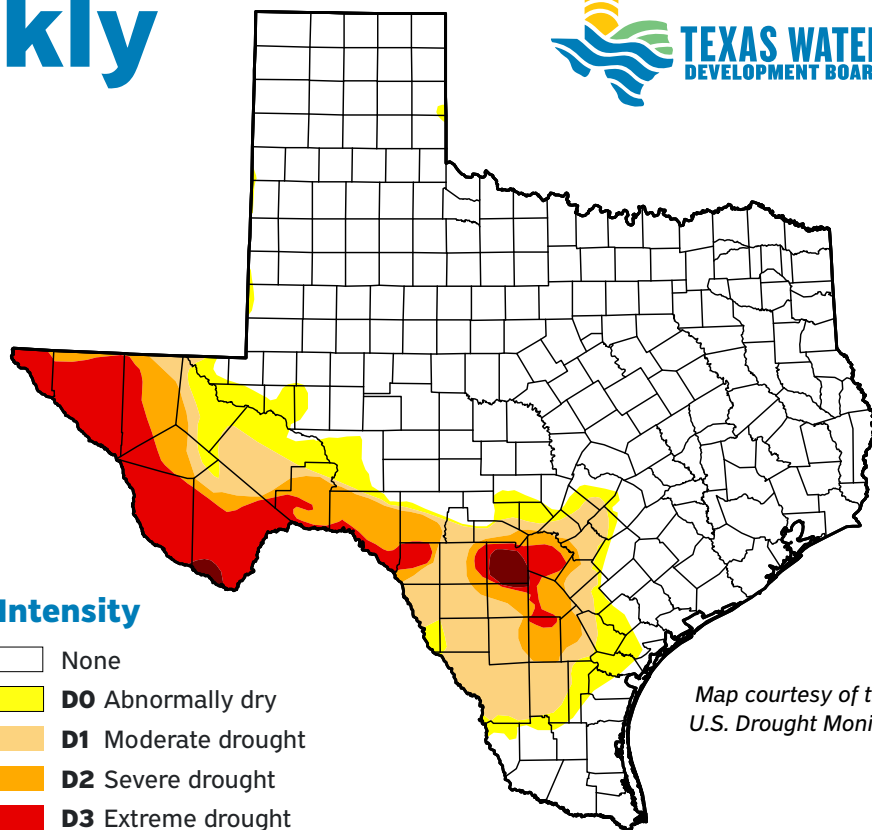
Water Weekly

For the week of 07/28/25



Water conditions

The latest drought map, for conditions as of July 22, shows about one-fifth of the state remains impacted by drought. The hardest hit areas are centered on Medina County in Central Texas and the Rio Grande Valley from El Paso to Del Rio.

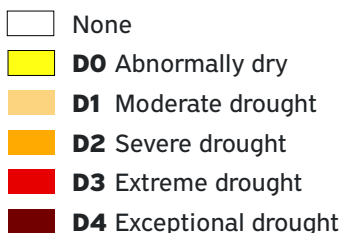


Map courtesy of the
U.S. Drought Monitor

Drought conditions

21% now
22% a week ago
58% three months ago
21% a year ago

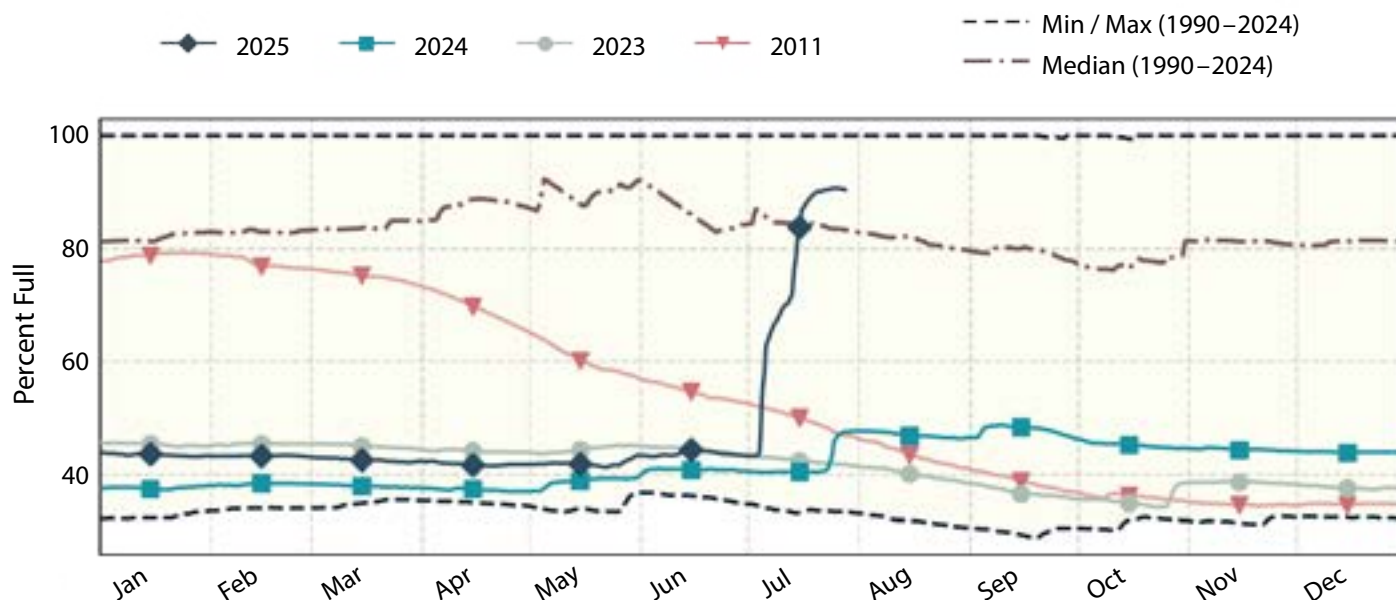
Intensity



TWDB chart

Lake Travis storage

Water supply storage in Lake Travis in Central Texas recovered at a near-record pace in July 2025. From July 4 to July 27, storage increased from 44 to 88 percent of capacity, the reservoir's second largest 14-day increase on record. The largest 14-day increase was 65 percentage points in September 1952.



By Dr. Mark Wentzel, Hydrologist, Office of Water Science and Conservation

Jonathan Mathers, Government Relations | Jonathan.Mathers@twdb.texas.gov | 512-463-7848
Media Relations | MediaRelations@twdb.texas.gov | 512-463-5129

www.twdb.texas.gov

